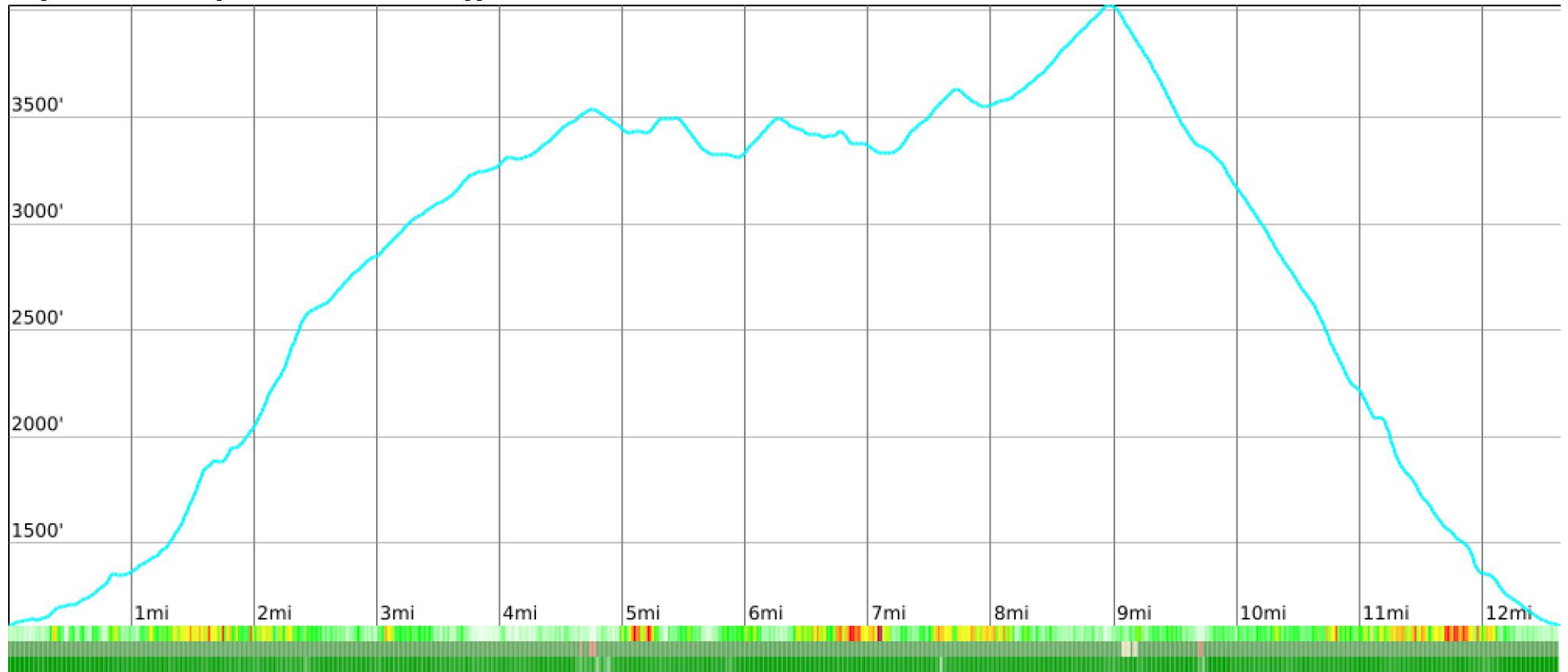
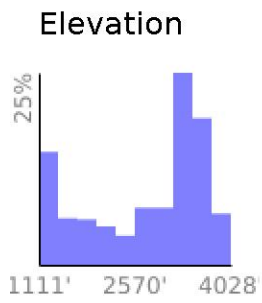


Cedar Run/White Oak w Hawksbill

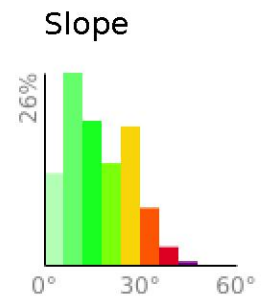
range 1109' to 4026' gain 3540' loss 3543' exaggeration 9.2x



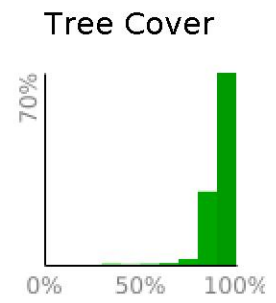
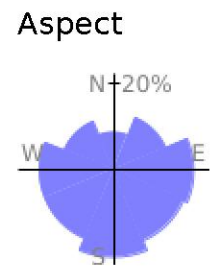
Slope Angle (top), Land Cover (middle), Tree Cover (bottom)



Min 1111'
 Avg 2754'
 Max 4028'
 Delta 2917'



Min 1°
 Avg 17°
 Max 45°



Land Cover
 Forest 98%